

SECTION OF PAVEMENT A-A
Scale 1" = 4'

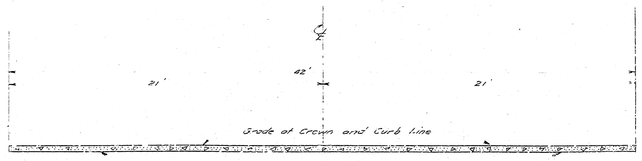

SECTION OF PAVEMENT B-B
Scale 1" = 4'

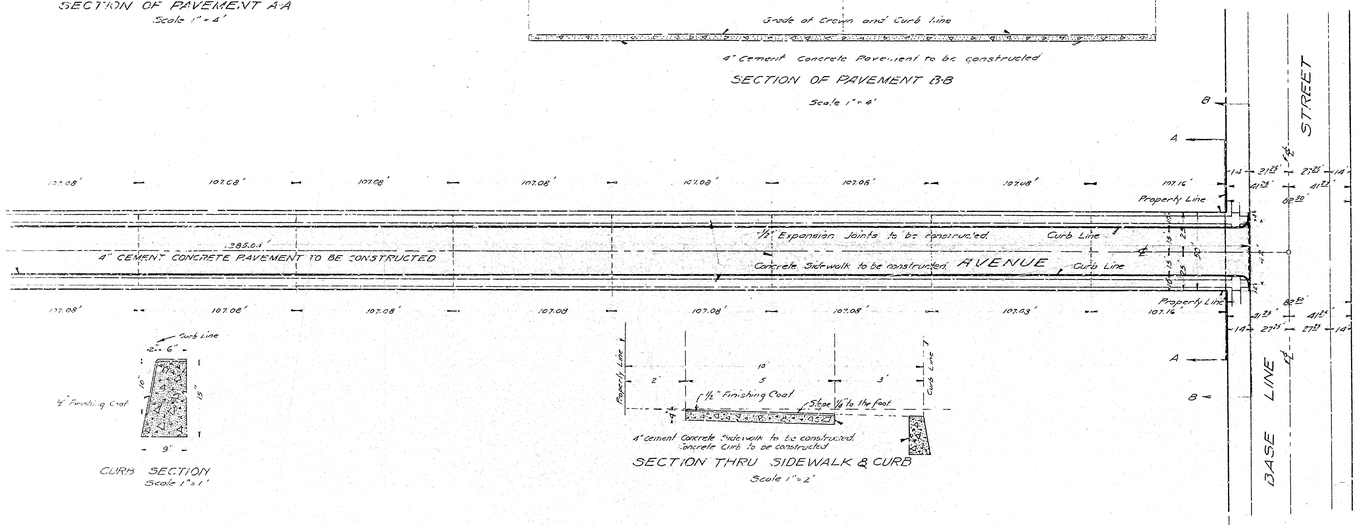

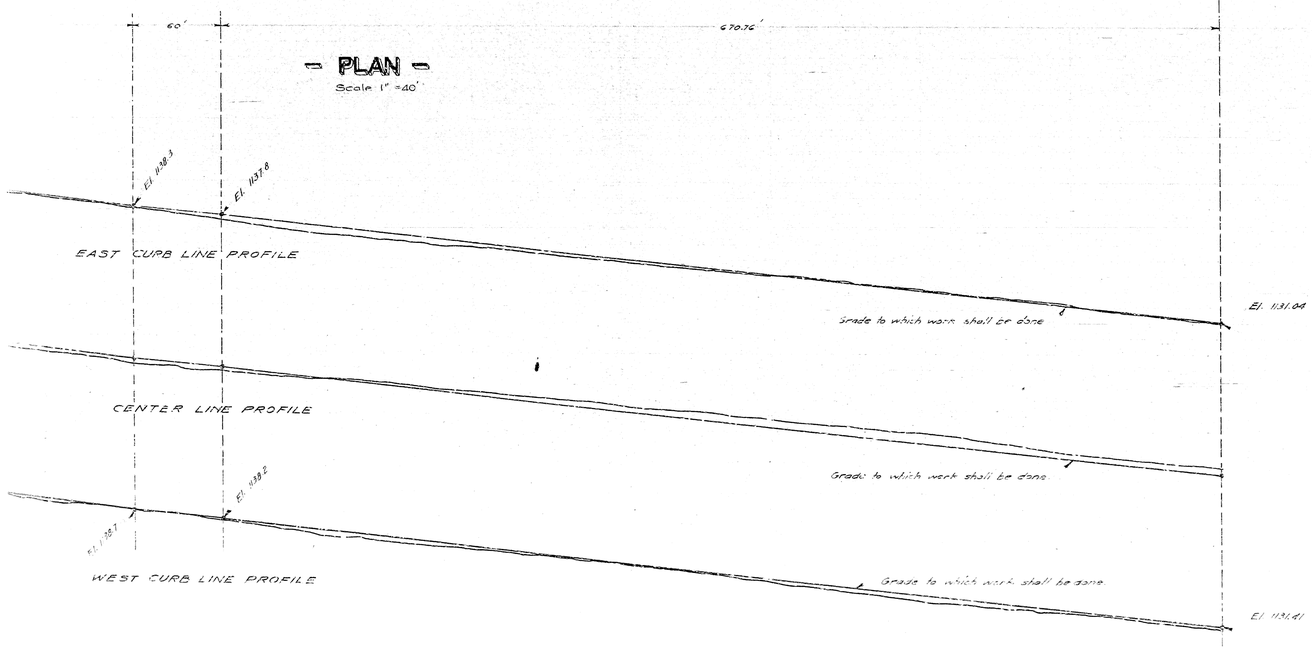

PLAN № 869

FOR THE IMPROVEMENT OF

MASSACHUSETTS AVENUE

BETWEEN

BASE LINE STREET TO FOURTEENTH STREET

IN THE CITY OF

SAN BERNARDINO, CALIFORNIA.

March 1926

C.E. Johnson
City Engineer

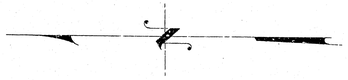

LEGEND

"or in. means inch or inches.
'or ft. means foot or feet
El. means elevation.
№ means number.
℄ means center line
1/2" Expansion Joints to be constructed shown thus _ _ _ _ _
Concrete Curb to be constructed shown thus _ _ _ _ _ _ _ _ in section thus
4" Concrete Sidewalk to be constructed shown thus _ _ _ _ _ _ _ in section thus
4" Cement Concrete Pavement to be constructed shown thus _ _ _ _ _ in section thus

Note All elevations shown in "red" ink are in feet and are above a plane which is 1045.28' below the City Bench Mark as established by Ordinance No. 383 City of San Bernardino, Calif.

TITLE TO STREET

Title of Massachusetts Avenue to City of San Bernardino is by dedication of Eastwood Sub. No. 2 recorded in Book 23 Page 30 records of San Bernardino County; also by the French-Nemcook Sub. Tract No. 1739 recorded in Book 25 Page 66, records of San Bernardino County, and also by,
deed recorded in Book No. 857 Page 271.
" " " Book No. 860 Page 222.
" " " Book No. 881 Page 16.
" " " Book No. 860 Page 221.
" " " Book No. 960 Page 216.

PROFILE LEGEND

Black lines show present approximate surface of ground.
Red lines show grade to which work shall be done.
Scales - Horizontal - 1" = 40', Vertical - 1" = 4'

Grade of Massachusetts Avenue established December 1, 1924 Ord. 149 1/2.

Plan adopted April 5, 1926



SECTION OF PAVEMENT A-A
Scale 1" = 4'

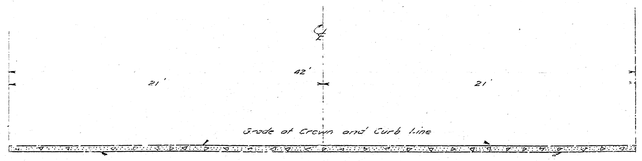

SECTION OF PAVEMENT B-B
Scale 1" = 4'

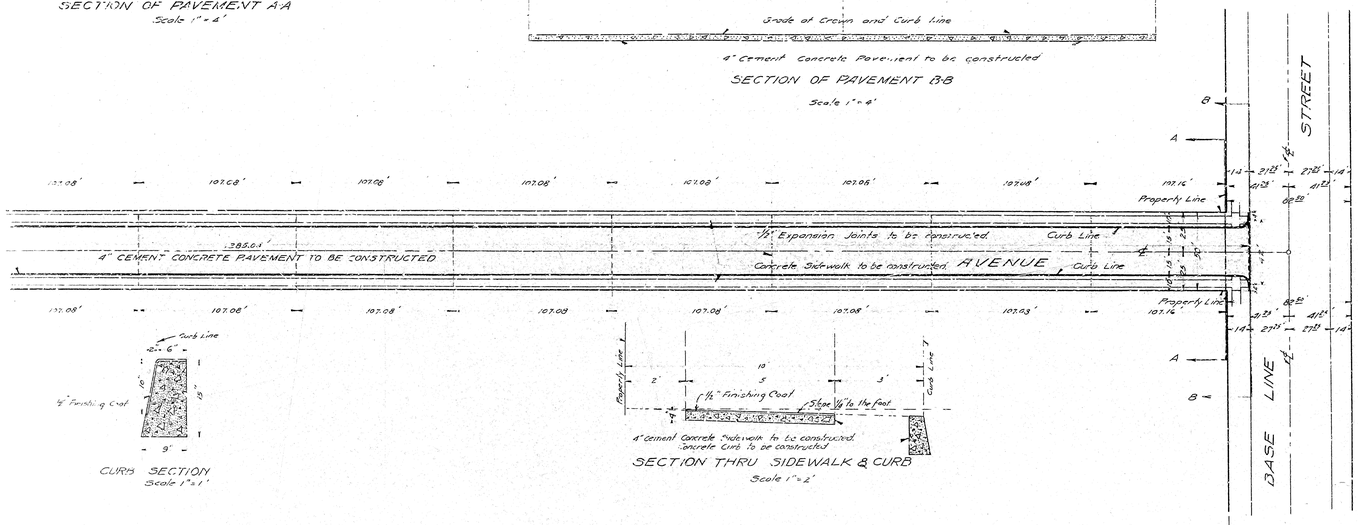

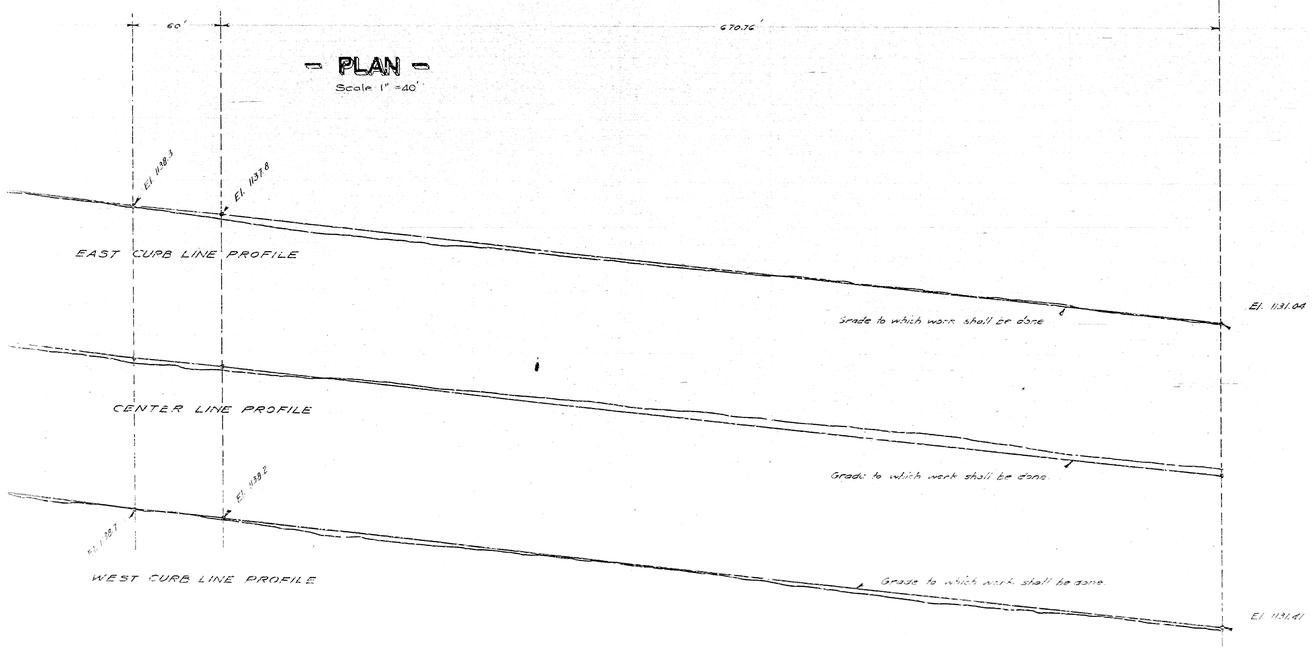

PLAN № 869

FOR THE IMPROVEMENT OF

MASSACHUSETTS AVENUE

BETWEEN

BASE LINE STREET TO FOURTEENTH STREET

IN THE CITY OF

SAN BERNARDINO, CALIFORNIA.

March 1926

C.E. Johnson
City Engineer

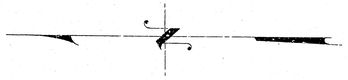

LEGEND

"or in. means inch or inches.
'or ft. means foot or feet
El. means elevation.
№ means number.
℄ means center line
1/2" Expansion Joints to be constructed shown thus _ _ _ _ _
Concrete Curb to be constructed shown thus _ _ _ _ _ _ _ _ in section thus
4" Concrete Sidewalk to be constructed shown thus _ _ _ _ _ _ _ in section thus
4" Cement Concrete Pavement to be constructed shown thus _ _ _ _ _ in section thus

Note All elevations shown in "red" ink are in feet and are above a plane which is 1045.28' below the City Bench Mark as established by Ordinance No. 383 City of San Bernardino, Calif.

TITLE TO STREET

Title of Massachusetts Avenue to City of San Bernardino is by dedication of Eastwood Sub. No. 2 recorded in Book 23 Page 30 records of San Bernardino County; also by the French-Nemcook Sub. Tract No. 1739 recorded in Book 25 Page 66, records of San Bernardino County, and also by,
deed recorded in Book No. 857 Page 271.
" " " Book No. 860 Page 222.
" " " Book No. 881 Page 16.
" " " Book No. 860 Page 221.
" " " Book No. 960 Page 216.

PROFILE LEGEND

Black lines show present approximate surface of ground.
Red lines show grade to which work shall be done.
Scales - Horizontal - 1" = 40', Vertical - 1" = 4'

Grade of Massachusetts Avenue established December 1, 1924 Ord. 149 1/2.

Plan adopted April 5, 1926